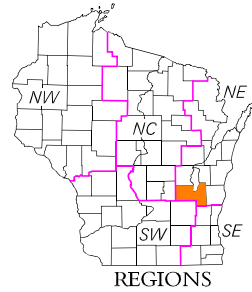
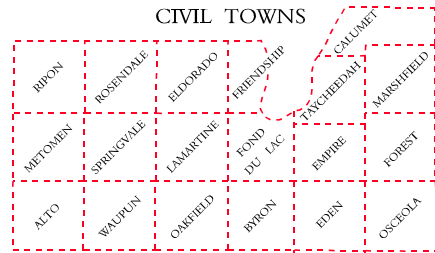


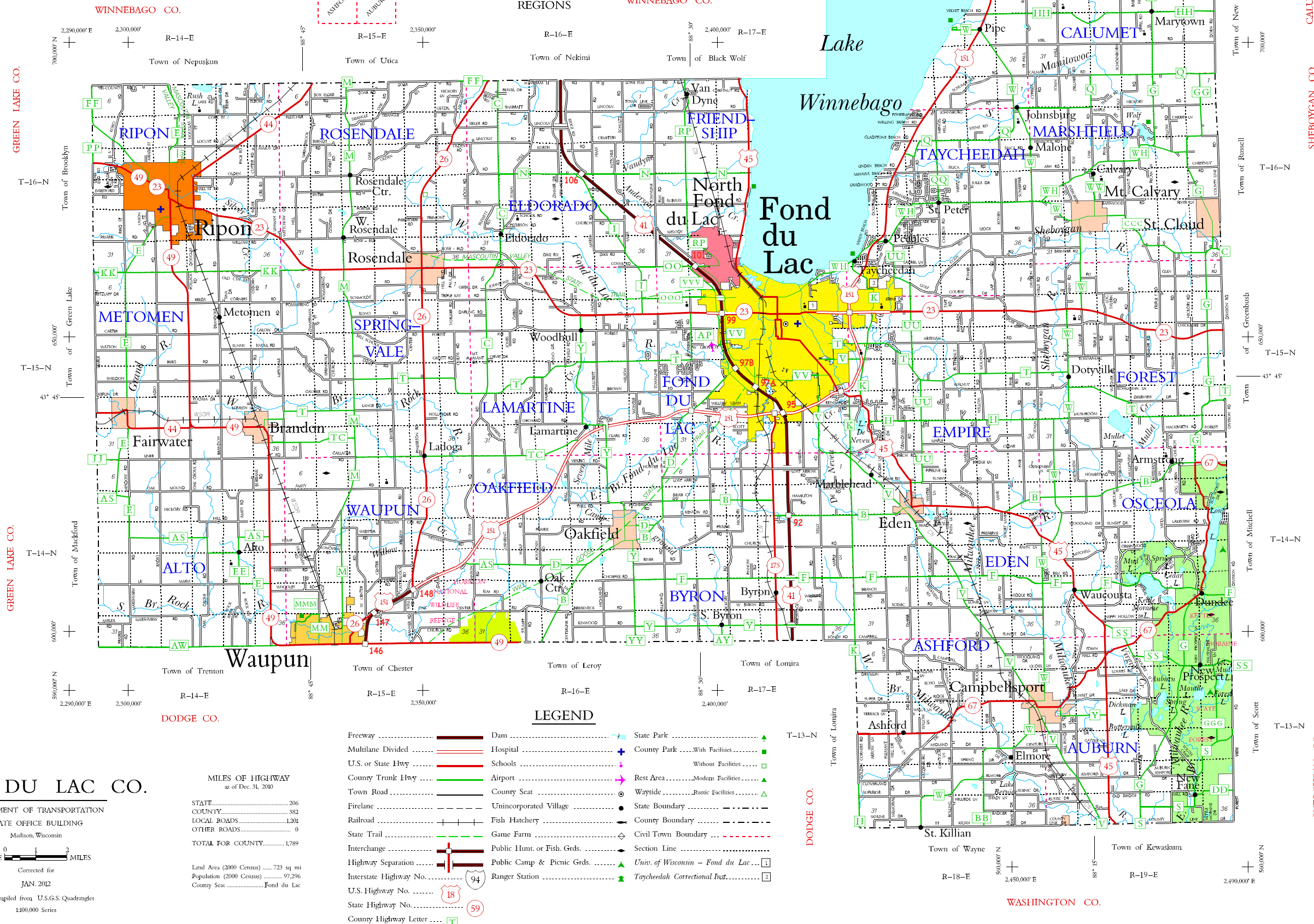
SECTION NUMBERING OF A TOWNSHIP

6	5	4	3	2	1
7	8	9	10	11	12
18	17	16	15	14	13
19	20	21	22	23	24
30	29	28	27	26	25
37	32	33	34	35	36



For boundaries of public hunting and fishing grounds please contact the Department of Natural Resources

Grid based on the state plane coordinate system south zone and the NAD 27



FOND DU LAC CO.

DEPARTMENT OF TRANSPORTATION  
STATE OFFICE BUILDING  
Madison, Wisconsin

SCALE 0 1 2 MILES

Corrected for  
JAN. 2012

Base compiled from U.S.G.S. Quadrangles  
1:100,000 Series

MILES OF HIGHWAY as of Dec. 31, 2010

STATE	206
COUNTY	382
LOCAL ROADS	1,201
OTHER ROADS	0
TOTAL FOR COUNTY	1,789
Land Area (2000 Census)	723 sq mi
Population (2000 Census)	97,296
County Seat	Fond du Lac

LEGEND

- Freeway
- Multilane Divided
- U.S. or State Hwy
- County Trunk Hwy
- Town Road
- Firelane
- Railroad
- State Trail
- Interchange
- Highway Separation
- Interstate Highway No.
- U.S. Highway No.
- State Highway No.
- County Highway Letter
- Dam
- Hospital
- Schools
- Airport
- County Seat
- Unincorporated Village
- Fish Hatchery
- Game Farm
- Public Hunt. or Fish Grds.
- Public Camp & Picnic Grds.
- Ranger Station
- State Park
- County Park
- Rest Area
- Wayside
- State Boundary
- Civil Town Boundary
- Section Line
- Univ. of Wisconsin - Fond du Lac
- Taycheedah Correctional Inst.